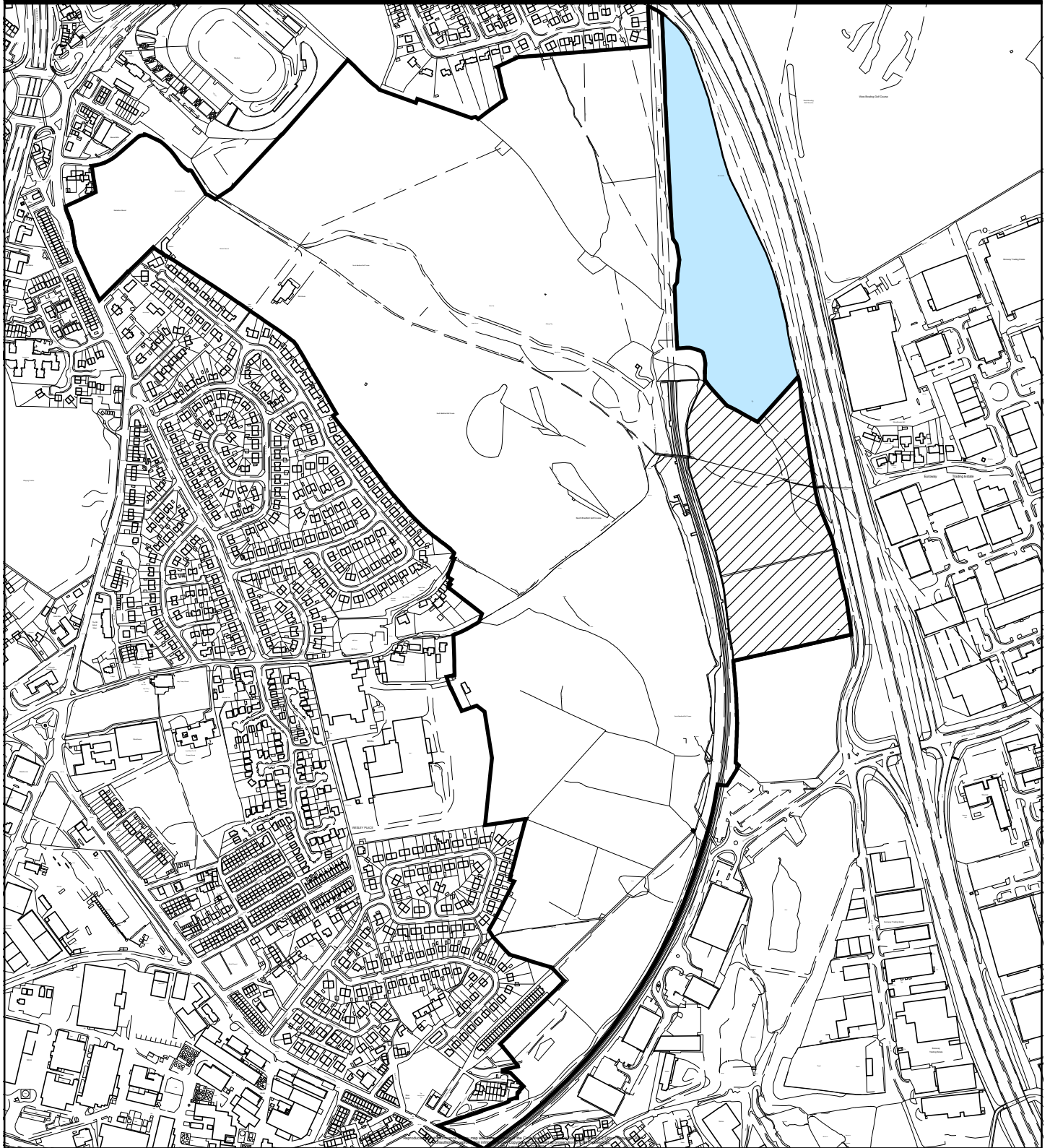






Replacement Unitary Development Plan for the Bradford District Post Inquiry Modifications



Mod. reference MOD/BS/OS/1	Scale. 1:8,000	Key.  Existing Urban Greenspace boundary  Employment Site BS/E1.7  Area to be deleted from the Urban Greenspace and added to Employment Site BS/E1.7
Site reference BS/OS1.4	Site Area.	
Address South Bradford Golf Course, Staithegate Lane.	OS Grid Ref. SE 1629	
 NORTH		© Crown copyright. All rights reserved. City of Bradford Metropolitan District Council 100019304